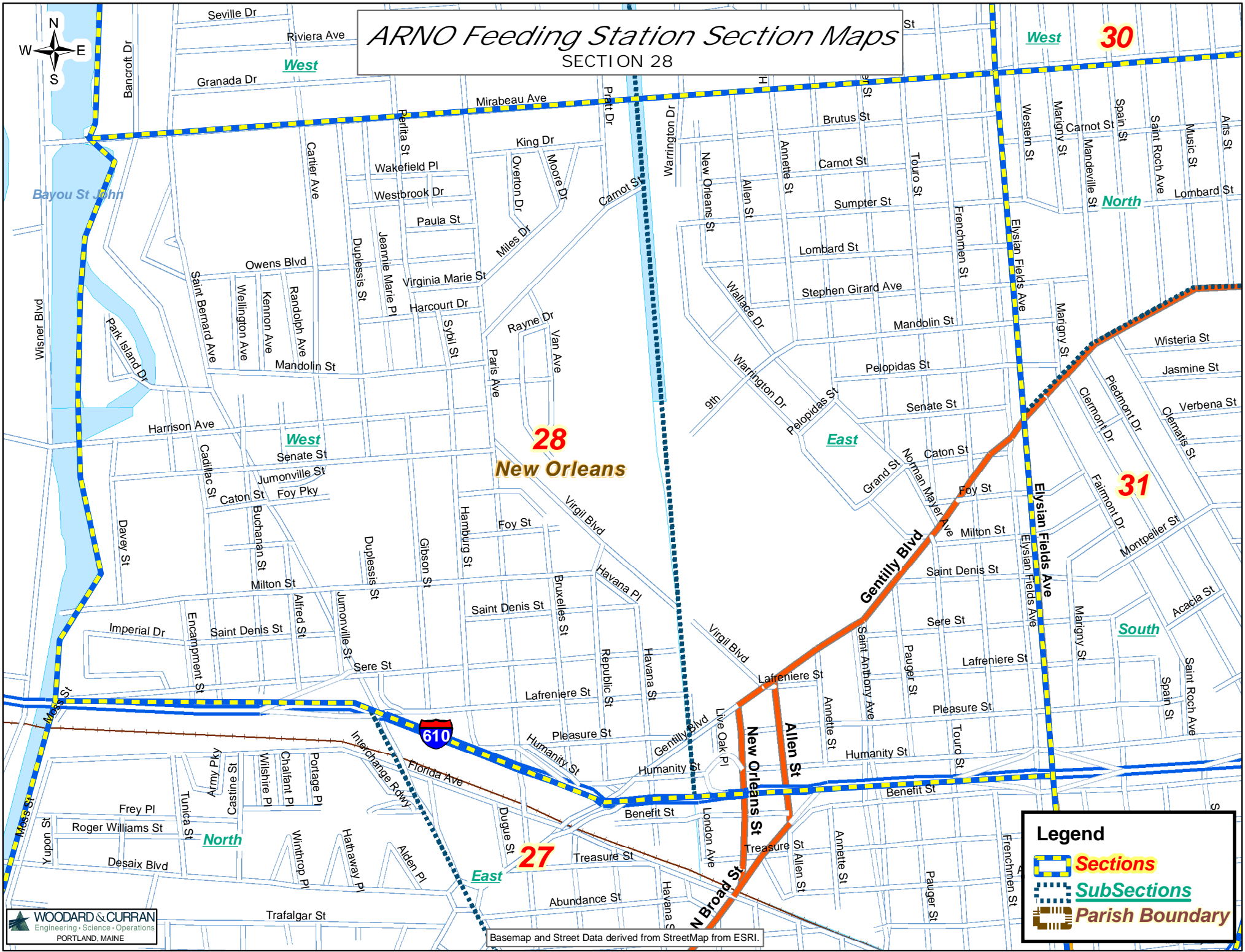





ARNO Feeding Station Section Maps

SECTION 28



Legend

-  **Sections**
-  **SubSections**
-  **Parish Boundary**